




Oudjaars Endurance Rit

Map

-  Start and Finish
-  Map on AllTrails
-  Map on AllTrails

Showground
N 50°55'20.077" E 6°1'25.855"

CP 1 (30 and 20 km) = 7,4 km
(N 50°57'21.08" E 6°1'22.766")
Horses coming from left and crossing road

Separation 30 & 20 km is at 10 km.
30 km goes right and 20 km goes left.

CP 2 (20 km) = 10,5 km
(N 50°57'30.583" E 5°59'35.739")
This is in front of houses be polite to the local residents. Horses passing from left to right

CP 2 (30 km) = 15 km
(N 50°58'54.787" E 6°1'26.734")
The coordinates are at where the crew leave the car. Then crew have to walk for 20 M crossing the cattle gate. Horse coming towards you and then enter into the forestroad

CP 3 (20 and 30 km) = 13 / 23 km
(N 50°57'21.08" E 6°1'22.766")
Same crewpoint as CP 1 the horses are now returning from the opposite direction that they passed at CP 1.

Gate in 30 km loop is at 13 km to enter & 17,5 km leaving. There is volunteers to help you with the gate.

